

0 125 250 500 Feet







P-1808
5.75 ac.

50.15 ac.

P-0036
97.57 ac.

1996 Imagery

Legend

-  OSE Pond
-  KBE Pond
-  Remote_Interp_Spillways
-  Remote_Survey_Impoundment_Berms

0 125 250 500 Feet

N







P-1808
5.75 ac.

50.15 ac.

P-0036
97.57 ac.

1975 Imagery

Legend

-  OSE Pond
-  KBE Pond
-  Remote_Interp_Spillways
-  Remote_Survey_Impoundment_Berms

01250 500 Feet

N







P-1808
5.75 ac.

50.15 ac.

P-0036
97.57 ac.

1969 Imagery

Legend

-  OSE Pond
-  KBE Pond
-  Remote_Interp_Spillways
-  Remote_Survey_Impoundment_Berms

Feet
0 125 250 500



P-1808
5.75 ac.

Captain Tom
Reservoir

Captain Tom
Reservoir

50.15 ac.

5664

P-0036
97.57 ac.





5672

5700

5670

USGS Quad Map

Legend

-  OSE Pond
-  KBE Pond
-  Remote_Interp_Spillways
-  Remote_Survey_Impoundment_Berms





0 125 250 500 Feet

N



2009 Imagery

Legend

-  Remote_Interp_Spillways
-  Remote_Survey_Impoundment_Berms
-  OSE Pond
-  KBE Pond

Feet
0 125 250 500







1
S
G

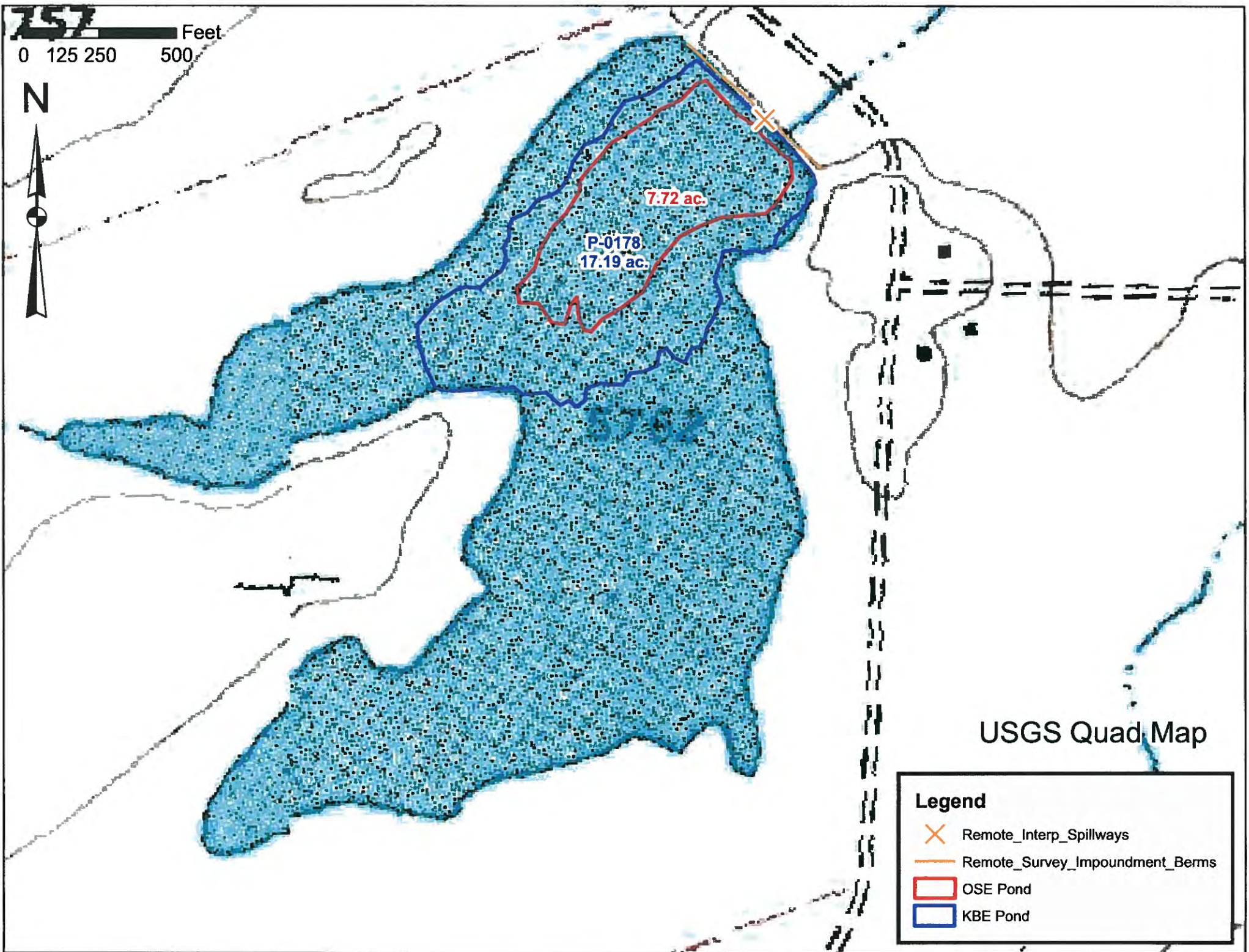


1965 Imagery

Legend





-  Remote_Interp_Spillways
-  Remote_Survey_Impoundment_Berms
-  OSE Pond
-  KBE Pond

757 Feet
0 125 250 500



USGS Quad Map

Legend

-  Remote_Interp_Spillways
-  Remote_Survey_Impoundment_Berms
-  OSE Pond
-  KBE Pond





0 125 250 500 Feet

N



2009 Imagery

Legend

-  OSE Pond
-  KBE Pond
-  Remote_Interp_Spillways
-  Remote_Survey_Impoundment_Berms

0 125 250 500 Feet

N







P-0202
22.43 ac.

17.37 ac.

2005 Imagery

Legend

-  Remote_Interp_Spillways
-  Remote_Survey_Impoundment_Berns
-  OSE Pond
-  KBE Pond

0 125 250 500 Feet

N







P-0202
22.43 ac.

17.37 ac.

1996 Imagery

Legend

-  Remote_Interp_Spillways
-  Remote_Survey_Impoundment_Berms
-  OSE Pond
-  KBE Pond





0 125 250 500 Feet

N



2009 Imagery

Legend





-  KBE Pond
-  OSE PND
-  Remote_Interp_Spillways
-  Remote_Survey_Impoundment_Berms

0 125 250 500 Feet



2005 Imagery

Legend





-  KBE Pond
-  OSE PND
-  Remote_Interp_Spillways
-  Remote_Survey_Impoundment_Berms

0 125 250 500 Feet



1996 Imagery

Legend

-  KBE Pond
-  OSE PND
-  Remote_Interp_Spillways
-  Remote_Survey_Impoundment_Berms

0 125 250 500 Feet

N







P-0234
25.45 ac.

1.26 ac.

2009 Imagery

Legend

-  Remote_Interp_Spillways
-  Remote_Survey_Impoundment_Berms
-  OSE Pond
-  KBE Pond

0 125 250 500 Feet







P-0234
25.45 ac.

1.26 ac.

2005 Imagery

Legend

-  Remote_Interp_Spillways
-  Remote_Survey_Impoundment_Berms
-  OSE Pond
-  KBE Pond

0 125 250 500 Feet

N







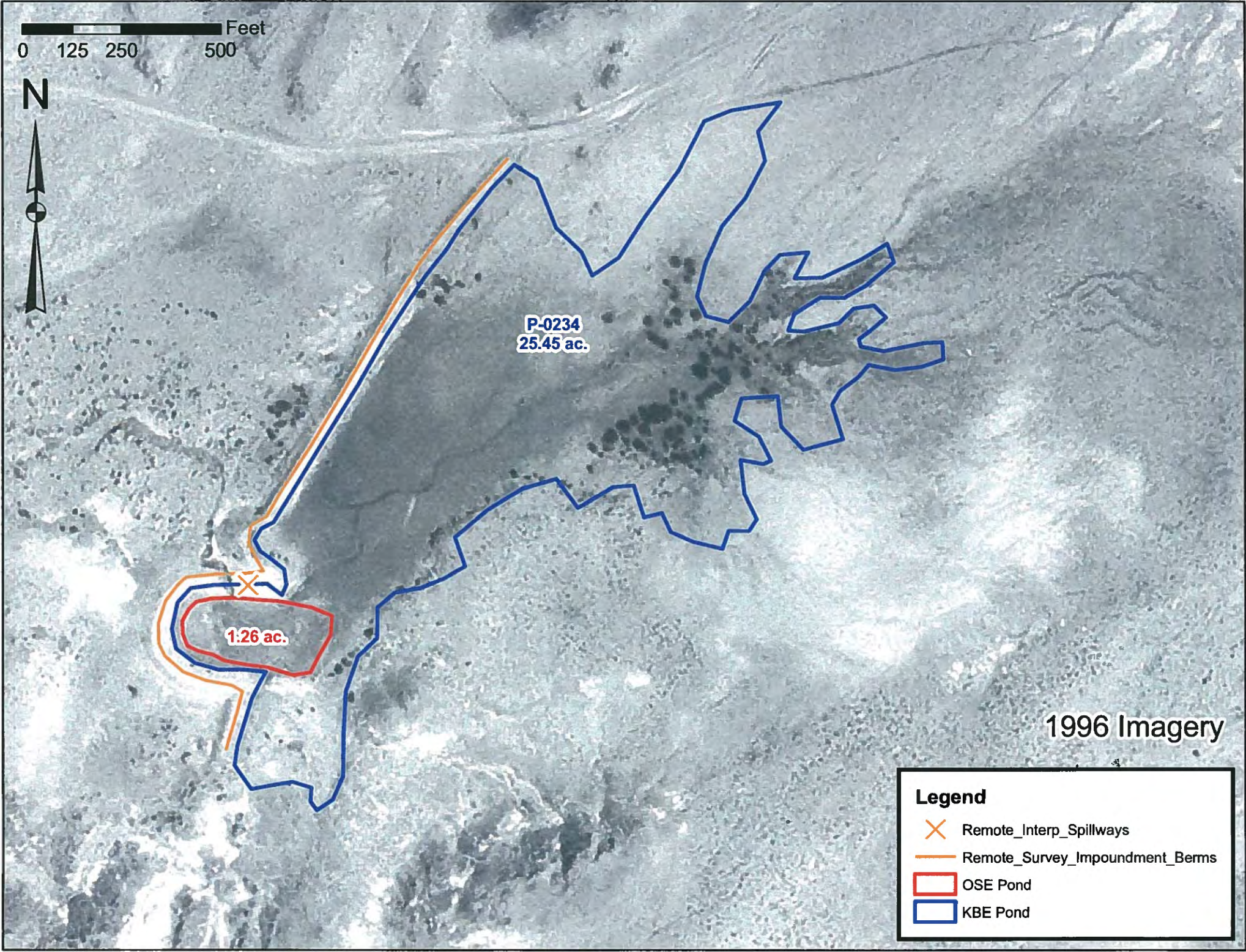
P-0234
25.45 ac.

1.26 ac.

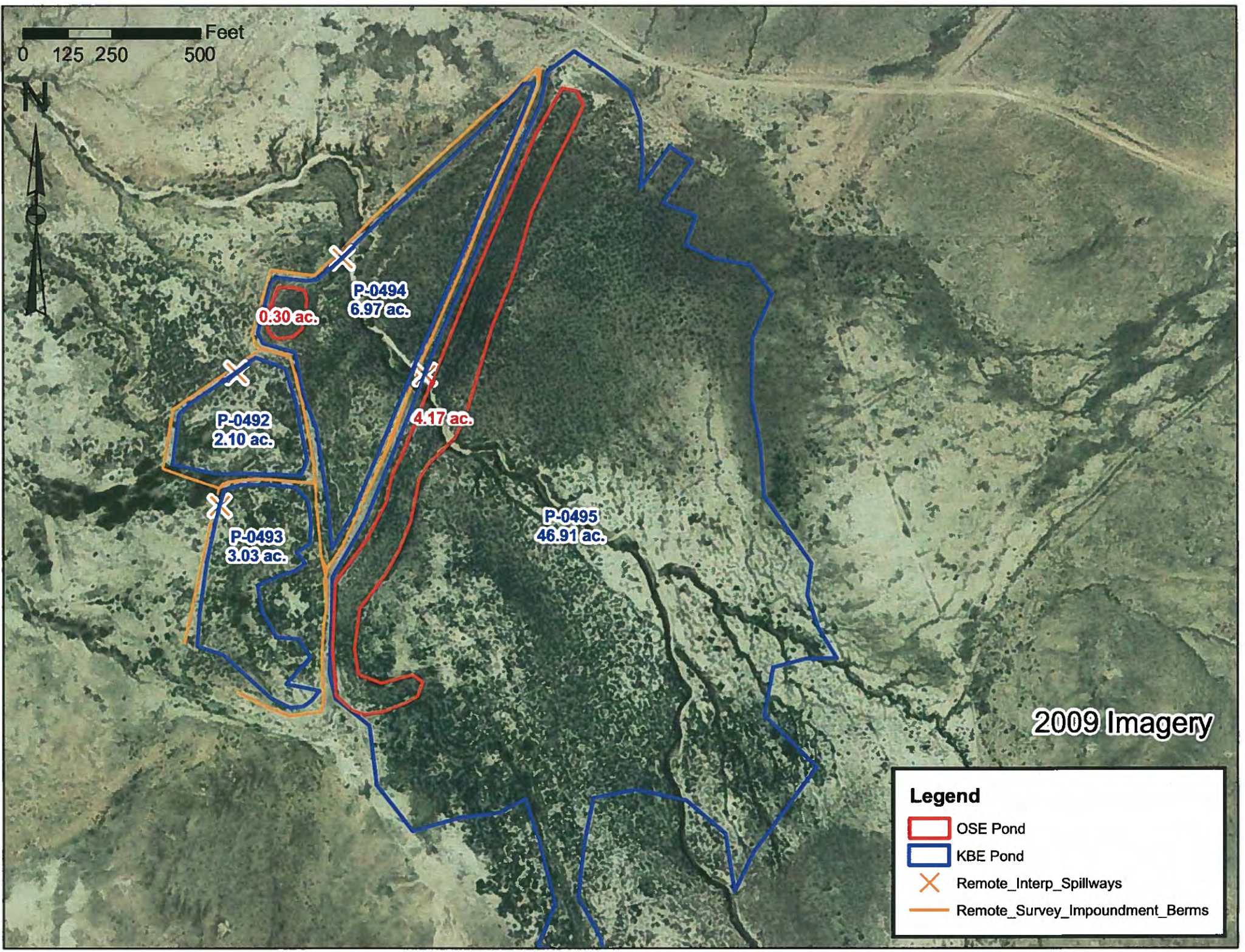
1996 Imagery

Legend

-  Remote_Interp_Spillways
-  Remote_Survey_Impoundment_Berms
-  OSE Pond
-  KBE Pond







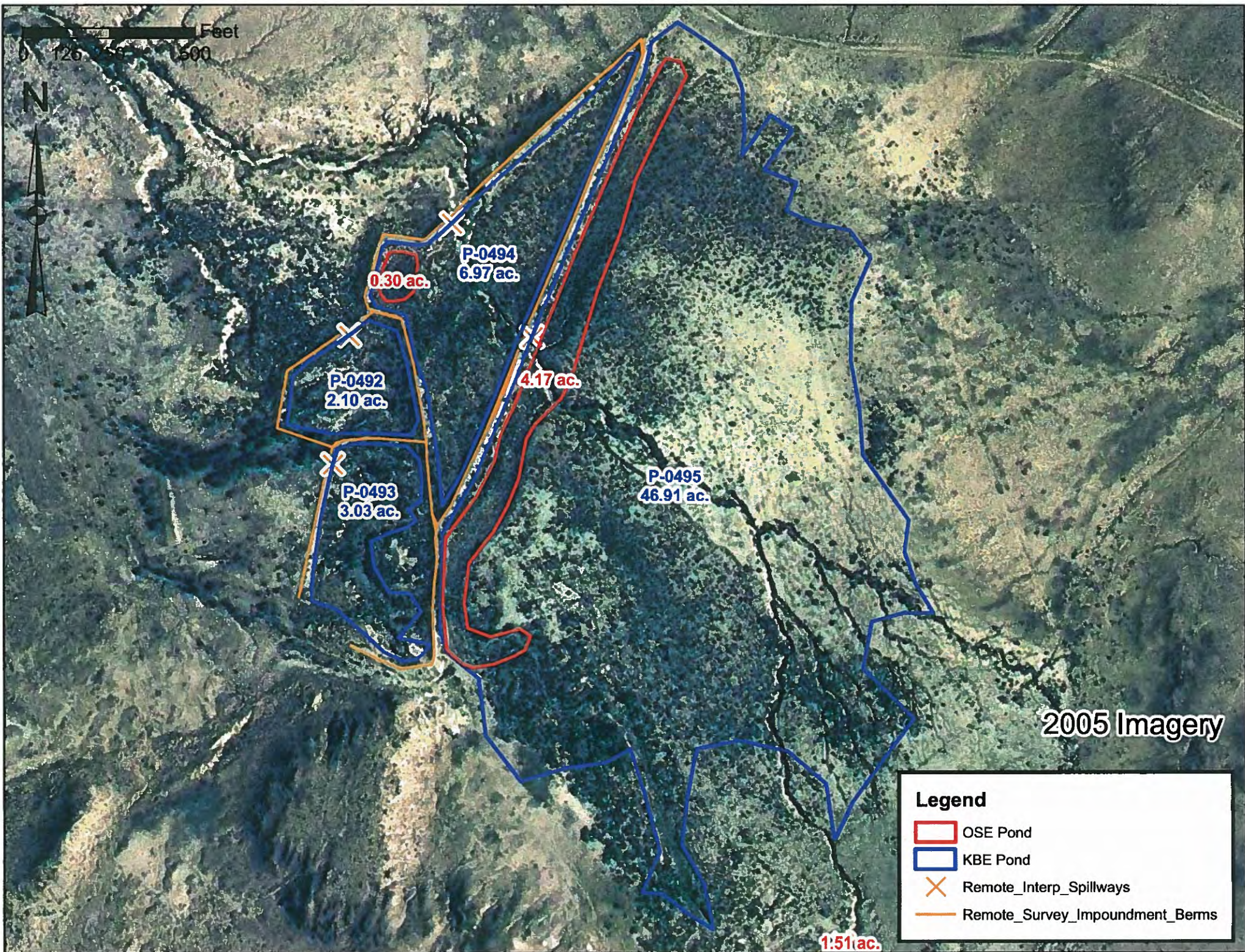
0 125 250 500 Feet



2009 Imagery

Legend

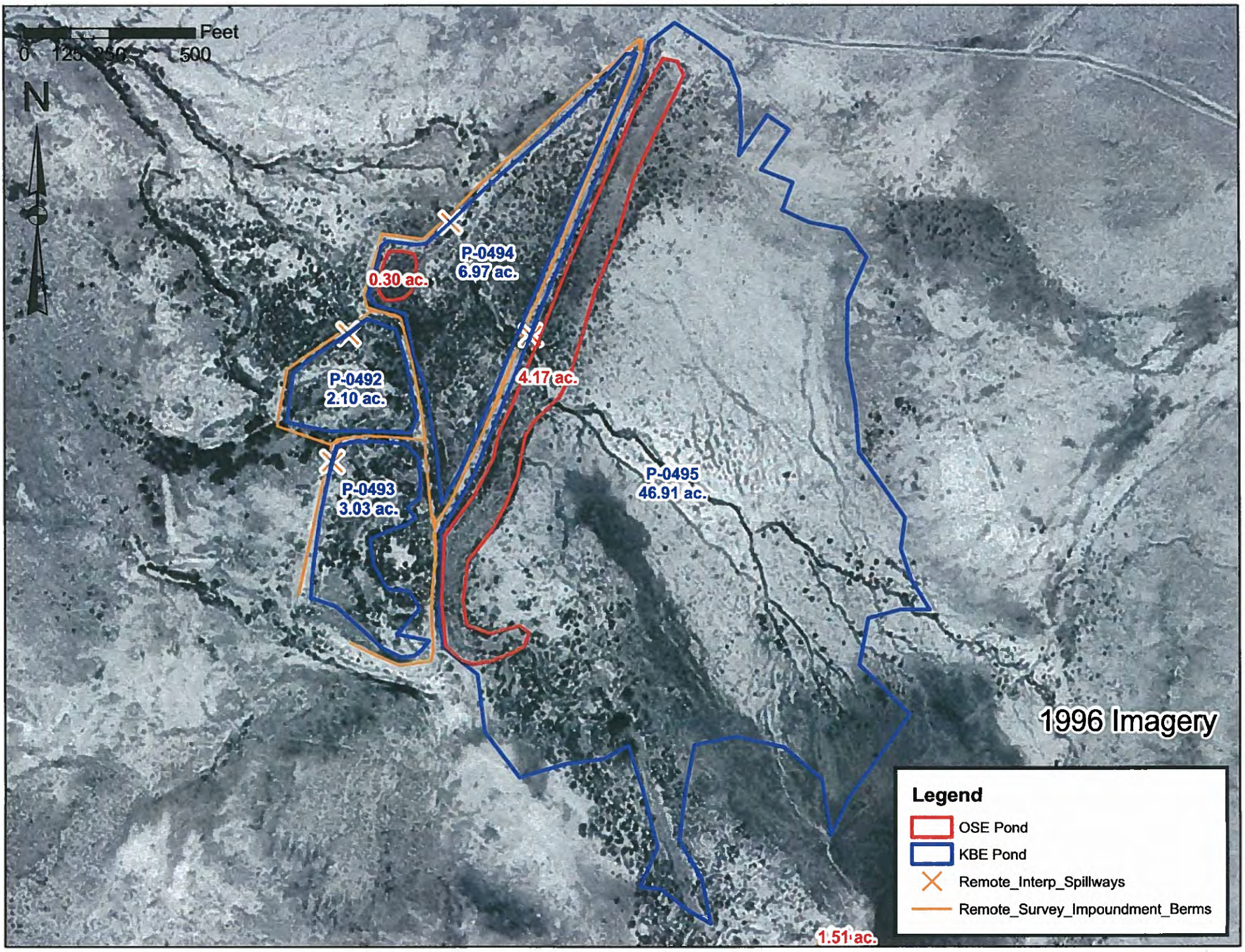
-  OSE Pond
-  KBE Pond
-  Remote_Interp_Spillways
-  Remote_Survey_Impoundment_Berms



2005 Imagery

Legend

- OSE Pond
- KBE Pond
- X Remote_Interp_Spillways
- Remote_Survey_Impoundment_Berms



0 125 250 500 Feet



P-0495
46.91 ac.

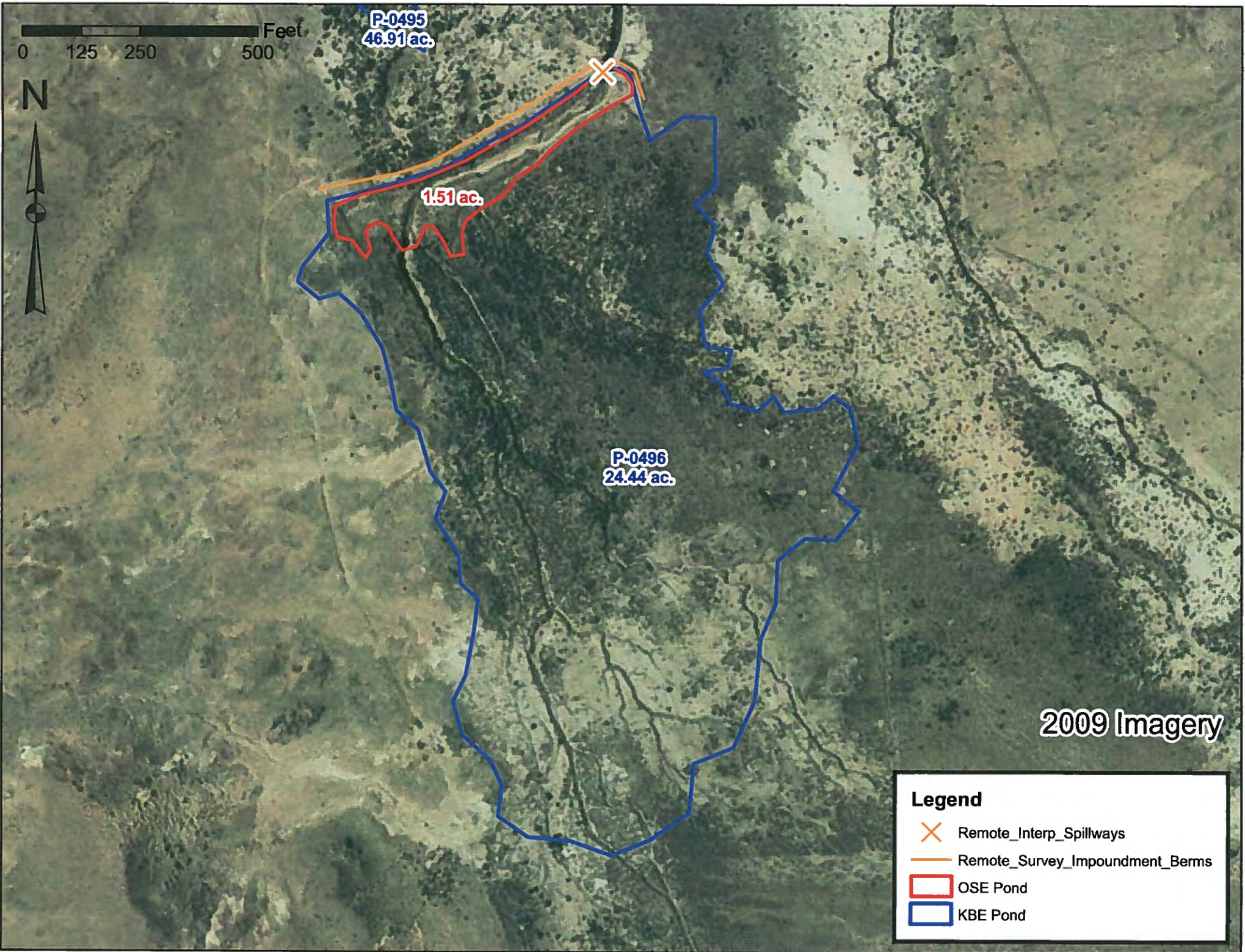
1.51 ac.

P-0496
24.44 ac.

2009 Imagery

Legend

- ✕ Remote_Interp_Spillways
- Remote_Survey_Impoundment_Berms
- ▭ OSE Pond
- ▭ KBE Pond



0 125 250 500 Feet

P-0495
46.91 ac.

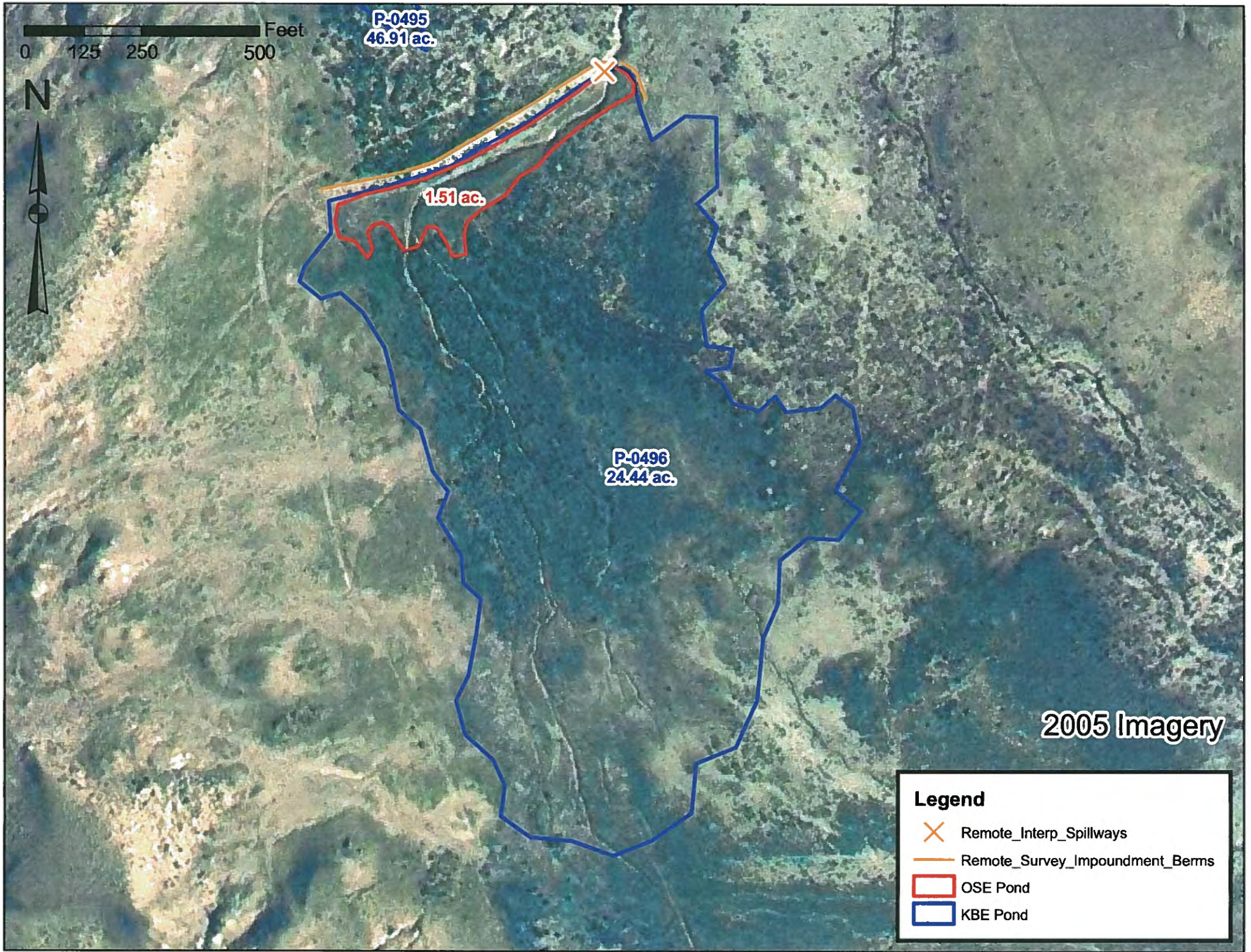
1.51 ac.

P-0496
24.44 ac.

2005 Imagery

Legend

- ✕ Remote_Interp_Spillways
- Remote_Survey_Impoundment_Berms
- ▭ OSE Pond
- ▭ KBE Pond



0 125 250 500 Feet

N







P-0495
46.91 ac.

1.51 ac.

P-0496
24.44 ac.

1996 Imagery

Legend

-  Remote_Interp_Spillways
-  Remote_Survey_Impoundment_Berms
-  OSE Pond
-  KBE Pond





0 125 250 500 Feet

N



2009 Imagery

Legend

-  Remote_Interp_Spillways
-  Remote_Survey_Impoundment_Berns
-  OSE Pond
-  KBE Pond

0 125 250 500 Feet

N







P-0511
11.45 ac.

7.92 ac.

2005 Imagery

Legend

-  Remote_Interp_Spillways
-  Remote_Survey_Impoundment_Berms
-  OSE Pond
-  KBE Pond





0 125 250 500 Feet

N

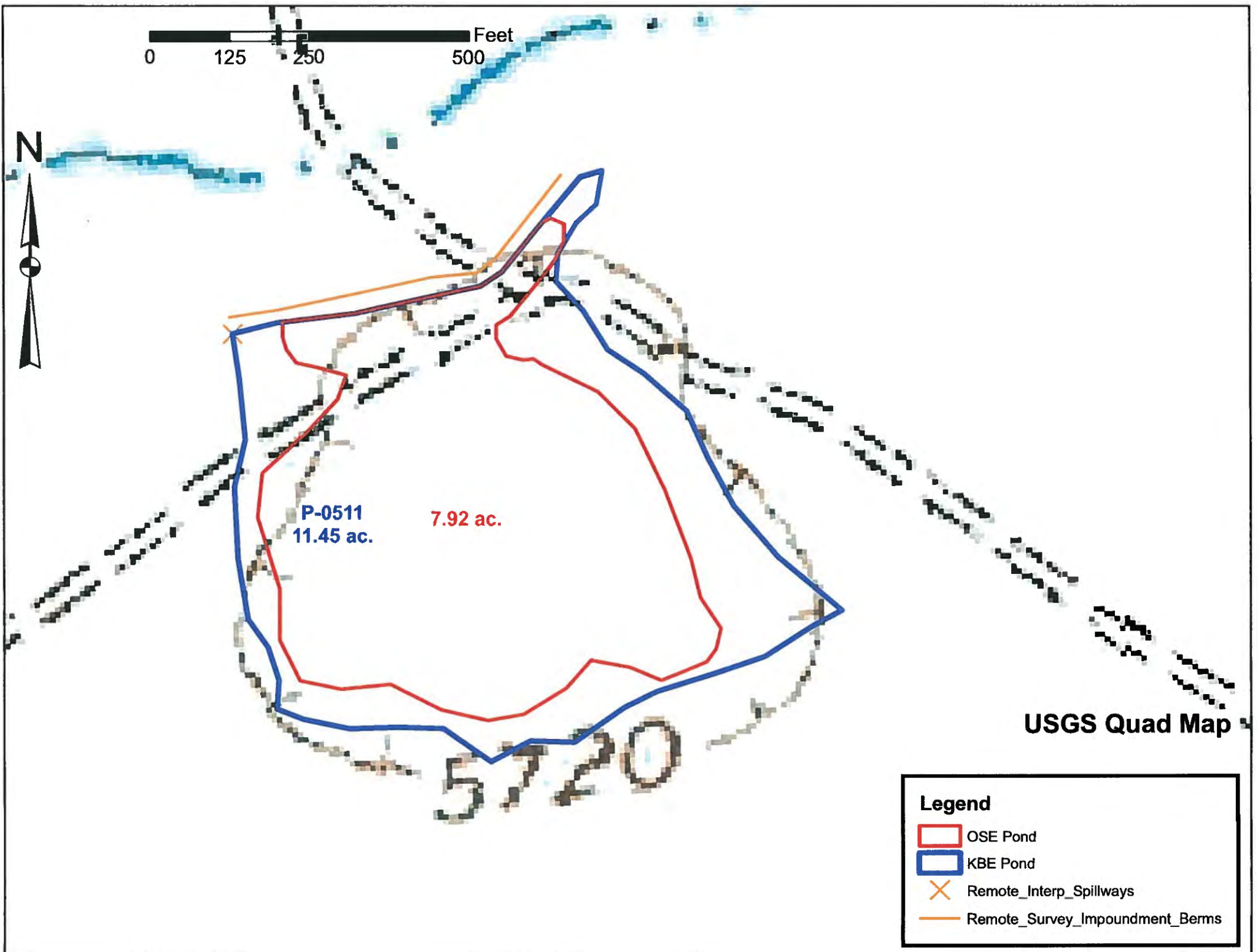


1996 Imagery

Legend

-  Remote_Interp_Spillways
-  Remote_Survey_Impoundment_Berms
-  OSE Pond
-  KBE Pond

0 125 250 500 Feet







P-0511
11.45 ac.

7.92 ac.

USGS Quad Map

Legend

-  OSE Pond
-  KBE Pond
-  Remote_Interp_Spillways
-  Remote_Survey_Impoundment_Berms





0 125 250 500 Feet

N



2009 Imagery

Legend





-  OSE Pond
-  KBE Pond
-  Remote_Interp_Spillways
-  Remote_Survey_Impoundment_Berms

0 125 250 500 Feet



2005 Imagery

Legend





-  OSE Pond
-  KBE Pond
-  Remote_Interp_Spillways
-  Remote_Survey_Impoundment_Berms

0 125 250 500 Feet



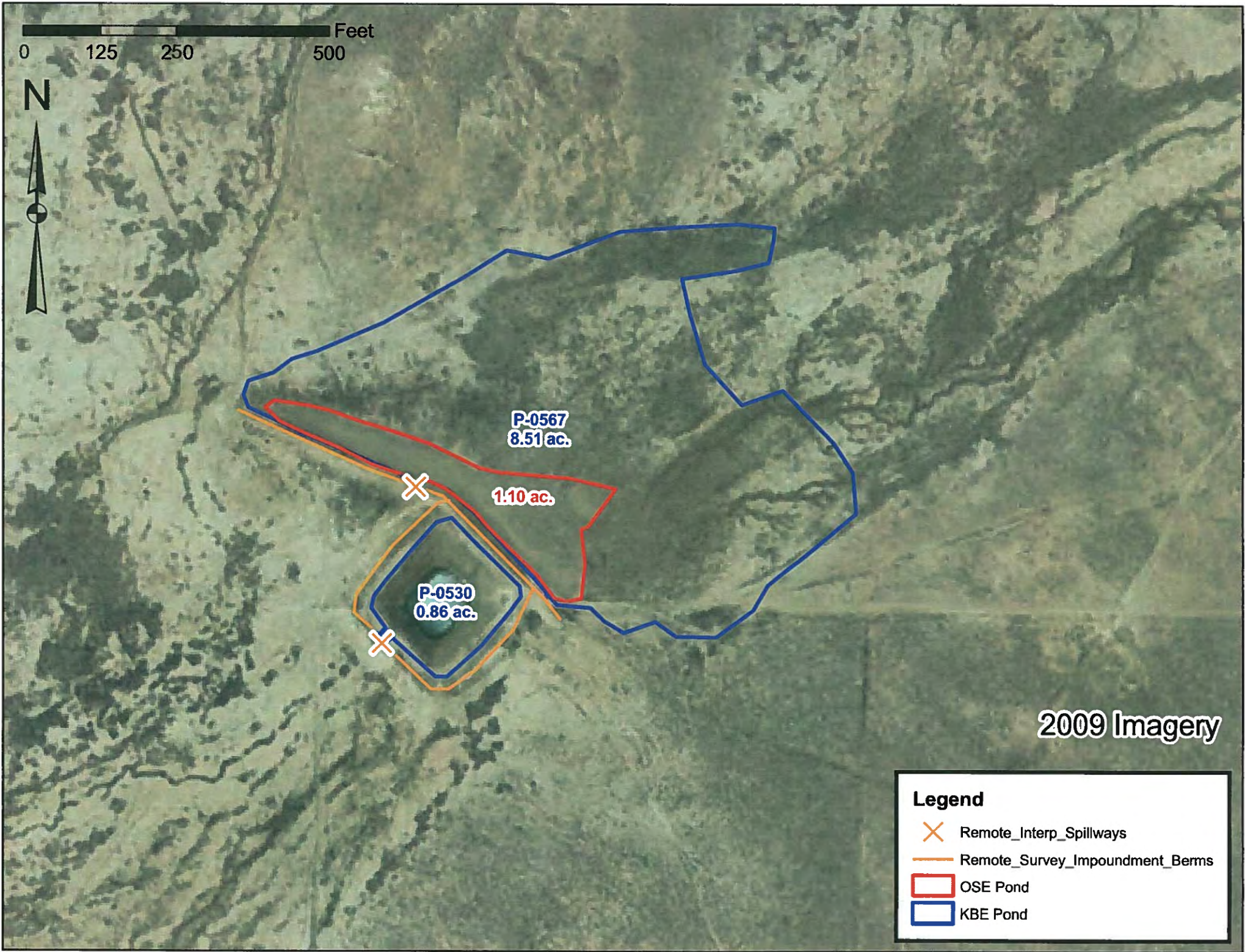
1996 Imagery

Legend

-  OSE Pond
-  KBE Pond
-  Remote_Interp_Spillways
-  Remote_Survey_Impoundment_Berms





0 125 250 500 Feet

N



2009 Imagery

Legend

-  Remote_Interp_Spillways
-  Remote_Survey_Impoundment_Berms
-  OSE Pond
-  KBE Pond





0 125 250 500 Feet

N



2005 Imagery

Legend

-  Remote_Interp_Spillways
-  Remote_Survey_Impoundment_Berms
-  OSE Pond
-  KBE Pond





0 125 250 500 Feet

N



1996 Imagery

Legend

-  Remote_Interp_Spillways
-  Remote_Survey_Impoundment_Berms
-  OSE Pond
-  KBE Pond